



KONGENS HAVE

Oplæg v. Kristine Jensen

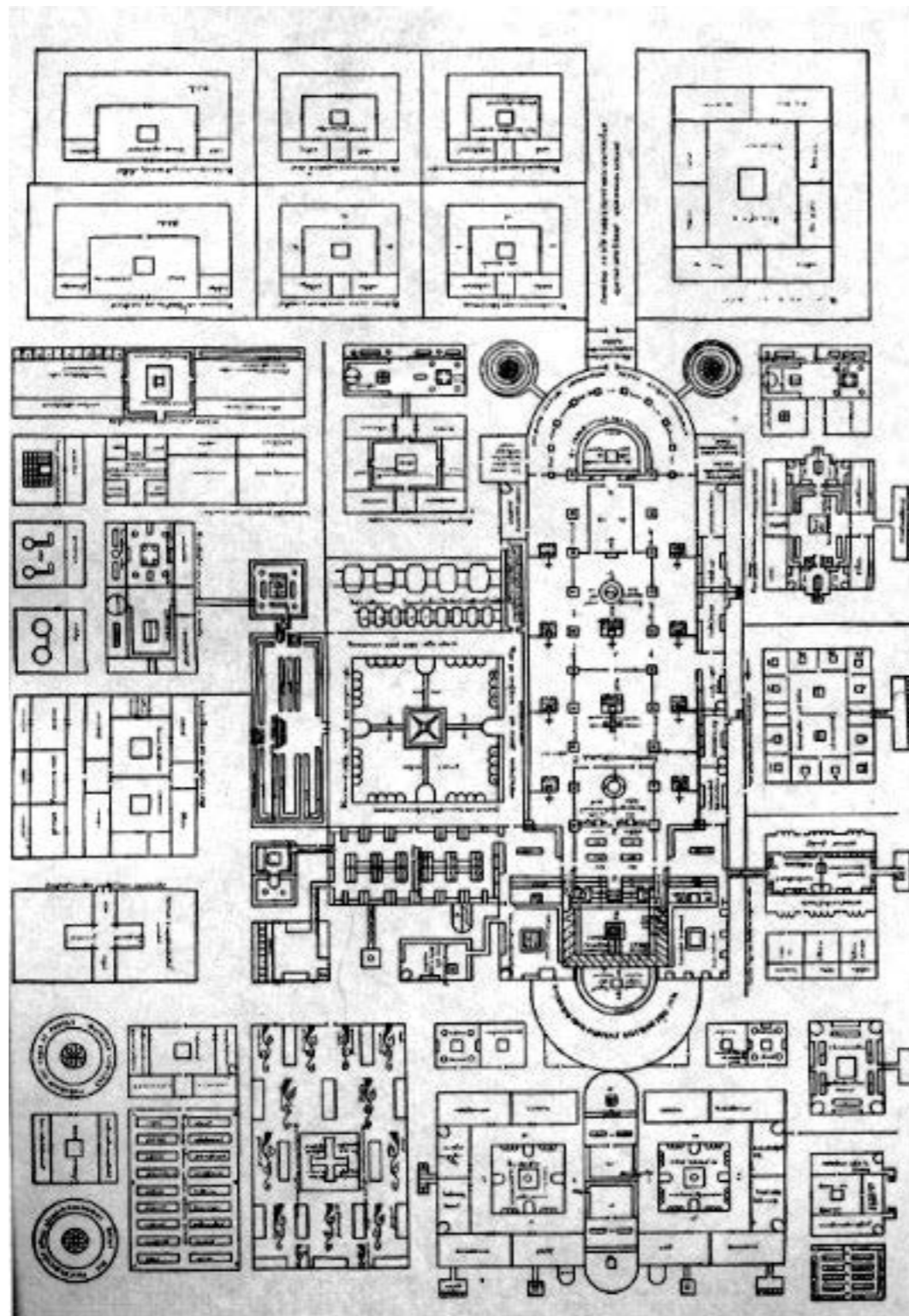
5. december 2018

Intro
KONGENS HAVE I DAG

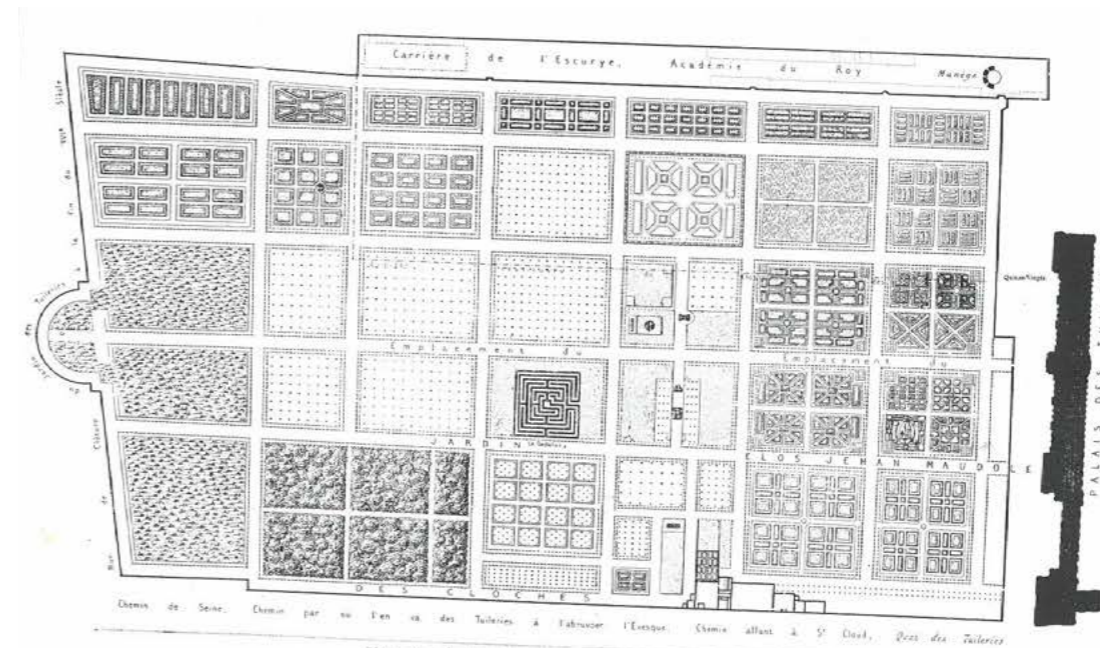
Danmarks eneste renaissance have



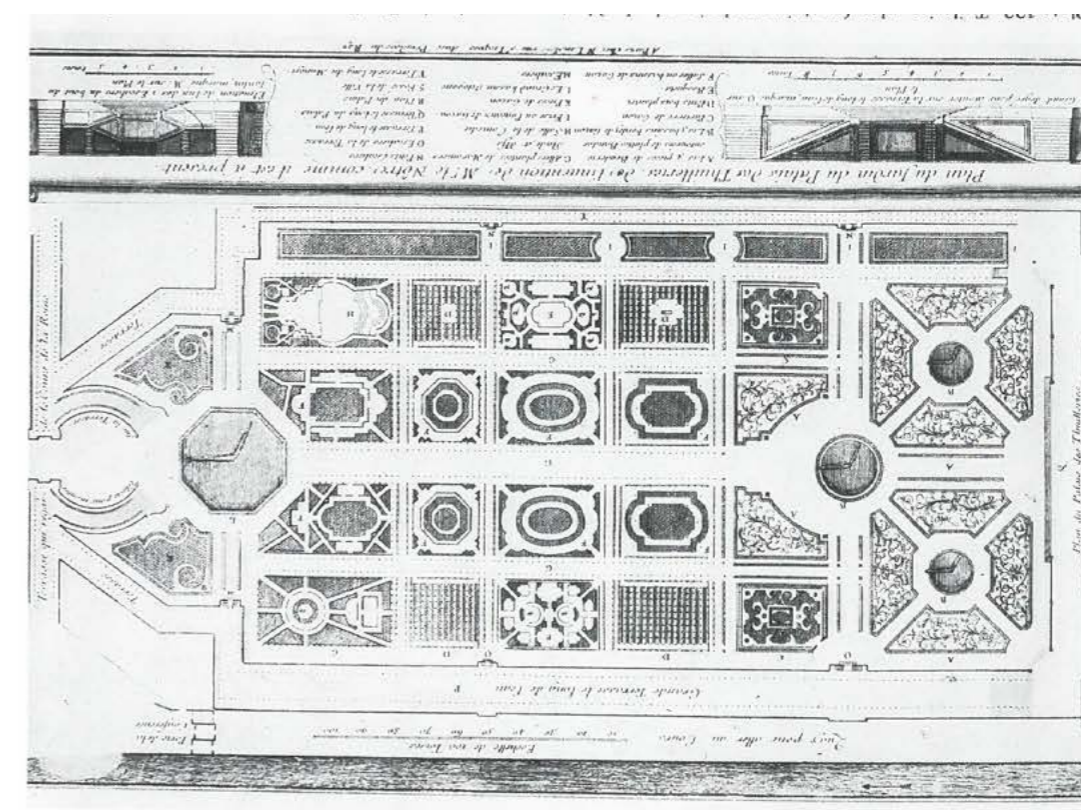
Europæiske Haver
ST. GALLEN KLOSTER OG JARDINS DE TUILERIES



9th century *St. Gallen Kloster*

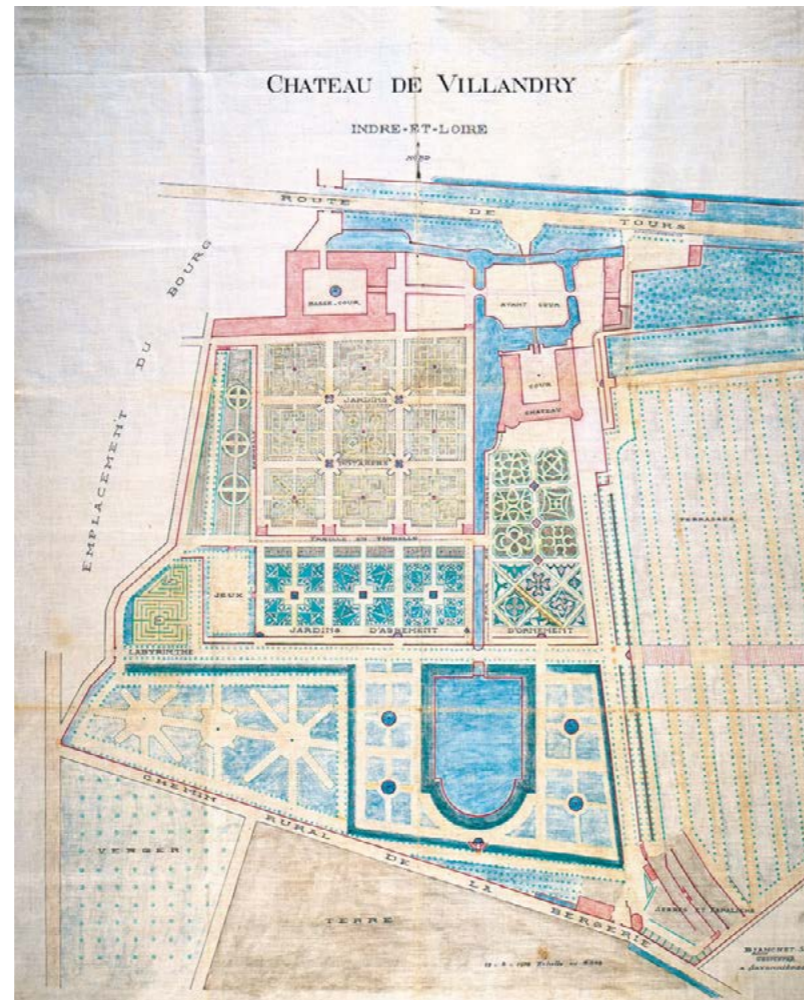


1578 *The Renaissance Tuileries*

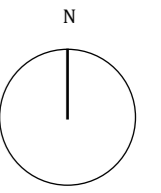


1649 *The Seventeenth-century Tuileries*


Europæiske Haver
CHATEAU DE VILLANDRY



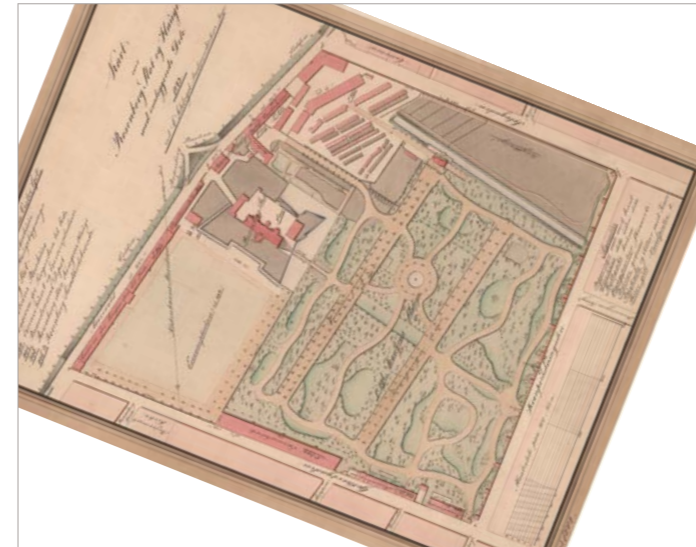
Historiske planer
FUND IGENNEM TIDERNE



1649 Otto Heider



Sidst i 1700-tallet Frederiks V's Atlas




1843 C. Schlegel



1930-33 Inspektoratet for de kongelige Lysthaver



Ca. 1660




1765 Den Danske Vitruvius




1880 Tyge Drothe



1961 Fredningskort



1761 Gedde



1784 Stukjunker Friboe junior



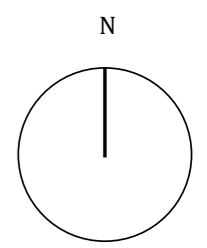
1908



2017 Orthofoto

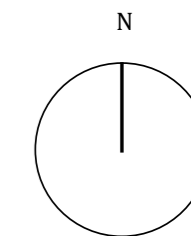
Historiske planer
1649 OTTO HEIDER

*Renæssance Have - regelrette havepartier - kvadranter
lysthuse - frugt og urtehhave*




Historiske planer
RENÆSSANCESTRUKTUR OG HAVEN IDAG

Havens afgrænsning, indgange og vandelementer anno 1649



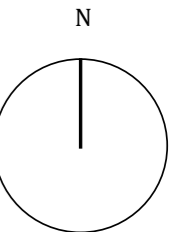

Historiske planer
1761 GEDDE

*Haven udvides - vandelement mod syd
Københavns Vold*



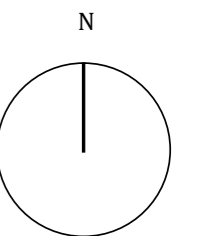
Historiske planer
1765 Den Danske Vitruvius

Barokke træk - akser - klippede træer og buske
Promenadeplads



Historiske planer
DE BAROKKE TRÆK OG HAVEN IDAG

*Havens største udstrækning
Allérne Kavalergangen og Damegangen ses idag
Vandelementerne eksisterer ikke idag*



Historiske planer
1880 TYGE DROTTE

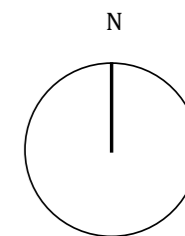
*Motiver fra den engelske parkstil - diagonale og slyngede stier
Eksercerpladsen og Kronprinsessegade er etableret
Gartnerier, fiskedam og bebyggelser mod Gothersgade intakt
Voldgrav reduceret*



Rosenborg Have
og
Eksercerplads
1880.
Tyge Drotte

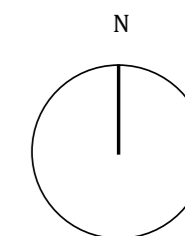
OPSTAVET
af
K. JENSEN

1/2
1:10
10000



Historiske planer
ENGELSK PARKSTIL OG HAVEN IDAG

*Haven får sin nuværende udstrækning
Gartnerier og fiskedam er ryddet
Pavilloner i hegn intakt, alléerne er fredet*



RENÆSSANCE - SKELETTET

Geometri

Vand

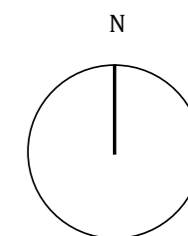
Afgrænsning

Indgange

Beplantning

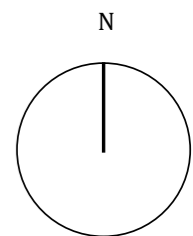
Kongens have
GEOMETRI

Gridstruktur, konsistens, kvadratur
Hoved sigtelinjer



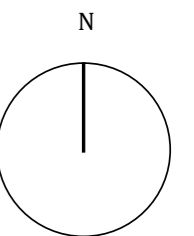
Kongens have
VAND

Vandelementer strukturerer



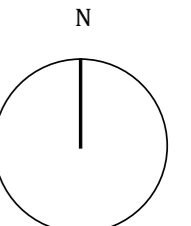
Kongens have
AFGRÆNSNING

Indre og ydre zoner, programmering



Kongens have
INDGANGE

By, grid og indgange

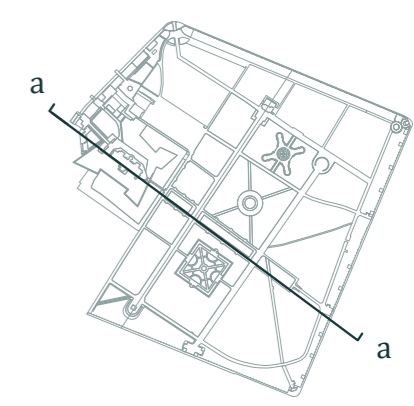
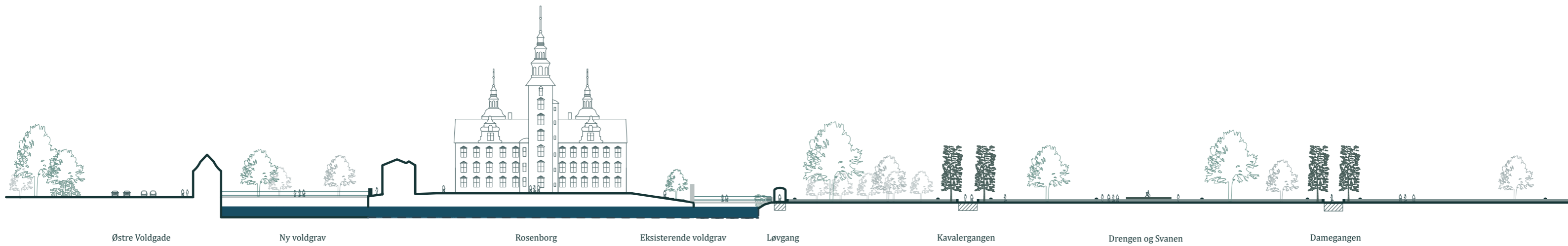
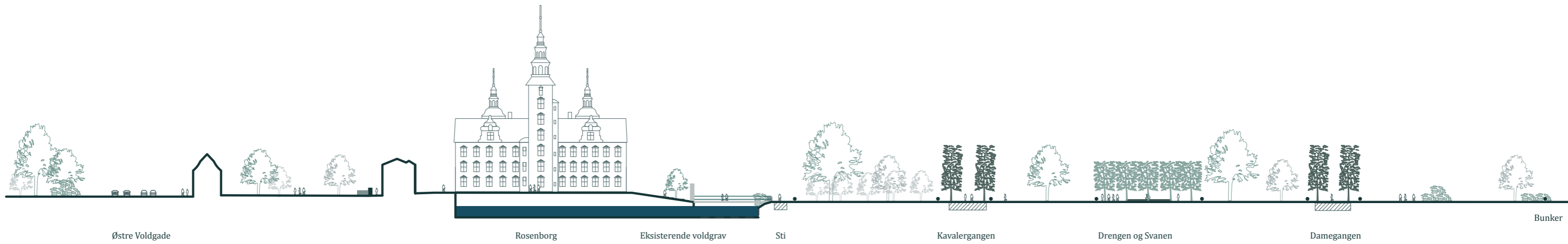


Kongens have
HOVEDSTRUKTUR



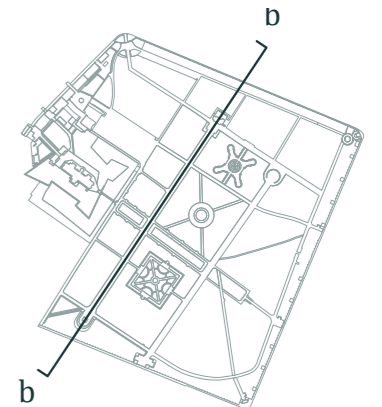


Kongens have
HOVEDSTRUKTUR

Snit 1:1000

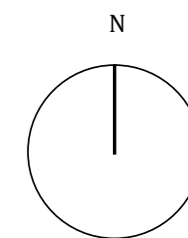


Kongens have
HOVEDSTRUKTUR

Snit 1:1000



Kongens have
BEPLANTNING



Kongens have
HOVEDSTRUKTUR

